

NCN-SS21-22 LDLM3

Blackalls Park (November)

Start	Power Pole
--------------	-------------------




























30	Southern track junction
31	Gate
32	Eastern boatshed N end
33	Letterbox #8
34	Shipping container SE corner
35	Letterbox #4
36	Powerpole #1158
37	Letterbox #9

40	Seat "Gone Fishing"
41	Letterbox #12
42	Letterbox #13
43	Letterbox #50
44	Letterbox #70
45	Powerpole #IV1467
46	Powerpole #1163
47	Letterbox # 33

60	Yellow fence SW corner
61	Big Elec boxes
62	Bridge NE end
63	Letterbox #23
64	Letterbox # 2A
65	Letterbox #4
66	Track, (flag ????)
67	Powerpole #1202
68	Weathervane at #8

90	Powerpole #V0317
91	Fence NW corner
92	NE building NE end
93	Yellow slippery dip
94	Letterbox #8
95	Letterbox #31
96	Letterbox #103
97	Fence corner NW edge

Legend

-  Motorway
-  Major road, bridge, underpass
-  Street, crossing point, place
-  Lane, stairs, path
-  Cyclepath, unsealed track
-  Forbidden route
-  Forbidden to cross
-  Paved area e.g. parking lot
-  Out of bounds e.g. home, school, farm
-  Out of bounds, temporary
-  Tower, pole
-  Fence - low, high
-  Building, canopy
-  Small structure, eg bus shelter
-  Storm drain
-  Playground equipment
-  Unspecified man-made feature
-  Railway, Man-made wall
-  Contours
-  Embankment
-  Body of water, not-crossable, Watercourse, large, small
-  Minor water channel, culvert
-  Open ground - fast
-  Vegetation - slow
-  Vegetation - very slow
-  Sandy ground, eg beach
-  Marsh, not crossable, crossable



33 Controls / 1820 Points