




























NCN-SS21-22 Event 13	
Cooranbong 23/2/2022	
Start	Green Electricity Box

30	#7 Letterbox
31	Path End, North West
32	Tree Swing
33	Building corner, West
34	Footbridge End, West
35	Sandstone Bench Seats
36	Light Pole GW30337

40	#69 Letterbox
41	#82 Letterbox - Tim Tew
42	#11 Letterbox
43	Silver Electricity Box SSC00355
44	Park bench
45	Light Pole GW67033
46	Colorbond Fence End, North
47	Service Gate
48	Path Bend

60	End of cycle path
61	Power Pole GW60621
62	Concrete Spillway
63	Avondale Adventist Cemetery Sign
64	Track Junction
65	Light Pole GW20048
66	#6 Letterbox
67	Staff & Tenant Parking Sign

90	Track Bend
91	Light Pole GW60746
92	Denture Clinic Sign
93	Danger Keep Out Sign
94	Track Junction
95	Bridge
96	Fence Corner, West
97	#91 Letterbox - Sonya & Monty

Legend	
	Motorway
	Major road, bridge, underpass
	Street, crossing point, place
	Lane, stairs, path
	Cyclepath, unsealed track
	Forbidden route
	Forbidden to cross
	Paved area e.g. parking lot
	Out of bounds e.g. home, school, farm
	Out of bounds, temporary
	Tower, pole
	Fence - low, high
	Building, canopy
	Small structure, eg bus shelter
	Storm drain
	Playground equipment
	Unspecified man-made feature
	Railway, Man-made wall
	Contours
	Embankment
	Body of water, not-crossable, Watercourse, large, small
	Minor water channel, culvert
	Open ground - fast
	Vegetation - slow
	Vegetation - very slow
	Sandy ground, eg beach
	Marsh, not crossable, crossable



32 Controls / 1770 Points