

NCN-SS23-24 Event 12

Eleebana 10/1/2024

Start Eleebana Oval









30	Power pole IV2045
31	#598 Letterbox
32	Light pole IV32400
33	Sign, Public Reserve
34	#64 Letterbox
35	Light pole IV31959
36	Seat
37	Light pole IV67020
38	#8 Letterbox
39	Light pole IV20037

40	#3 Letterbox
41	East seat
42	#12 Letterbox
43	Tree in front of #131
44	#42 Letterbox
45	Light pole IV37005
46	#8 Letterbox
47	Light pole 7260IV6






















60	Bus stop
61	Path junction
62	Power pole V21653
63	Electricity box IV32539
64	Sign, Give Way
65	Bus stop
66	Gate
67	#8 Letterbox

90	Sign, Community Gardens
91	Sign, School Zone
92	Power pole IV2730
93	Sign, Give Way
94	Green electricity box IV60558
95	Track junction

Legend

-  Major road divided
-  Major road, bridge, underpass
-  Street, roundabout, laneway, place, stairs
-  Pedestrian throughway
-  Bush track wide/narrow
-  Forbidden route
-  Crossing point
-  Forbidden to cross

Note: Roads include their verge and footpaths

-  Paved area e.g. parking lot
-  Out of bounds e.g. home, school, farm
-  Out of bounds, temporary
-  Tower, pole
-  Fence - low, high
-  Building, canopy
-  Small structure, eg bus shelter
-  Storm drain
-  Playground equipment
-  Unspecified man-made feature
-  Railway, Man-made wall
-  Contours
-  Embankment
-  Body of water, not-crossable
-  Watercourse, large, small
-  Minor water channel, culvert
-  Open ground - fast
-  Vegetation - slow
-  Vegetation - very slow
-  Sandy ground, eg beach
-  Marsh, not crossable, crossable



32 Controls / 1640 Points

