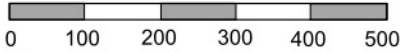









Street Orienteering Map Marmong Pt

Scale 1:10 000, 5m contours



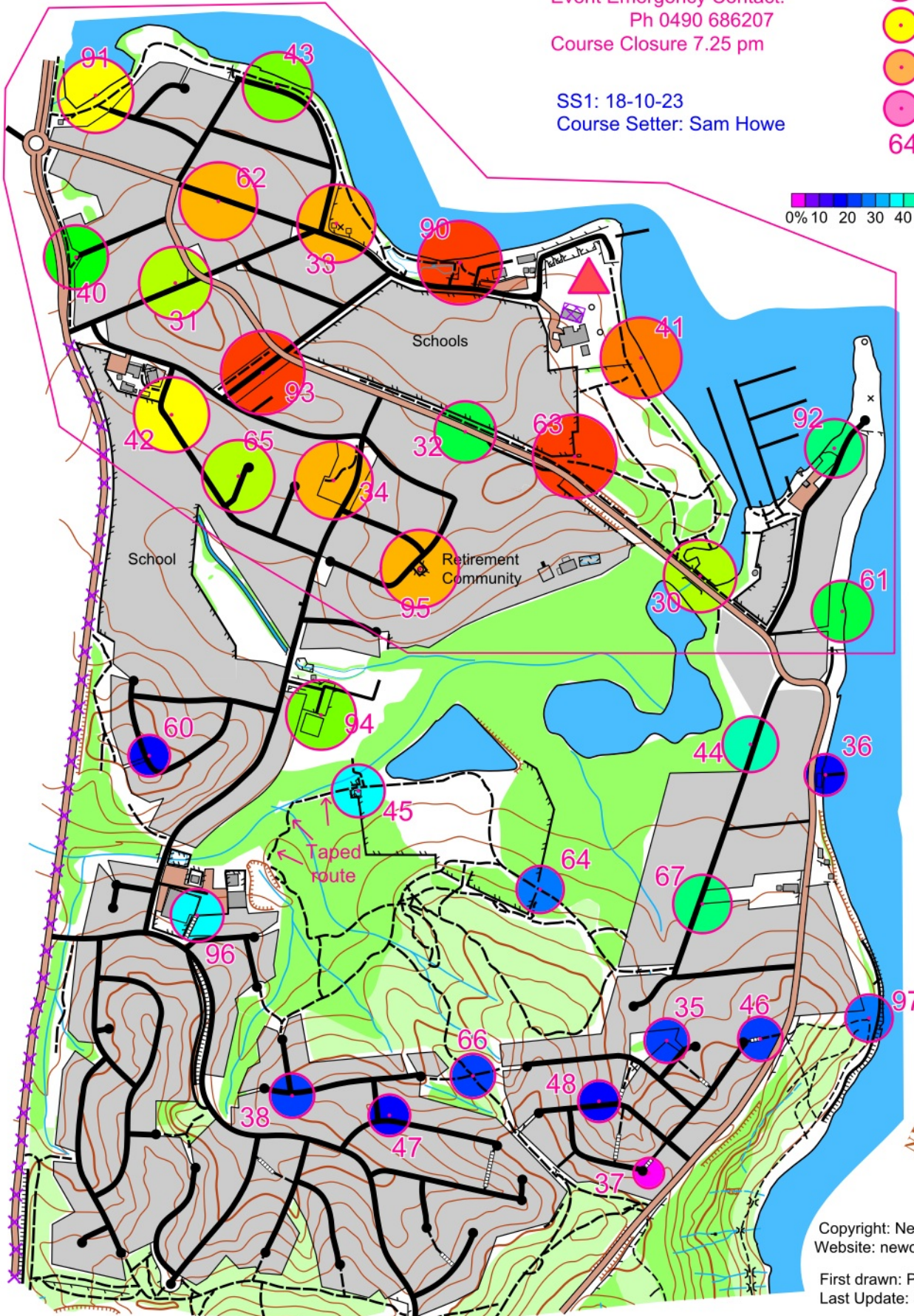
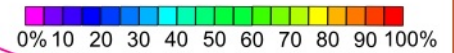
Do NOT enter areas marked on the map as
 Out of Bounds
 Temporary OOB
 Offenders may be Disqualified

Legend
See back of map

-  Start & Finish
-  30 Points
-  40 Points
-  60 Points
-  90 Points
- 64** Control number

Event Emergency Contact:
Ph 0490 686207
Course Closure 7.25 pm

SS1: 18-10-23
Course Setter: Sam Howe



PIN 3513



October 2023

Copyright: Newcastle Orienteering Club
Website: newcastleorienteering.asn.au

First drawn: Peter Preston - Nov 2000
Last Update: Sam Howe - Oct 2023