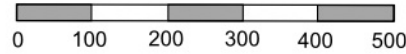


Street Orienteering Map Merewether

Scale 1:10 000, 5m contours

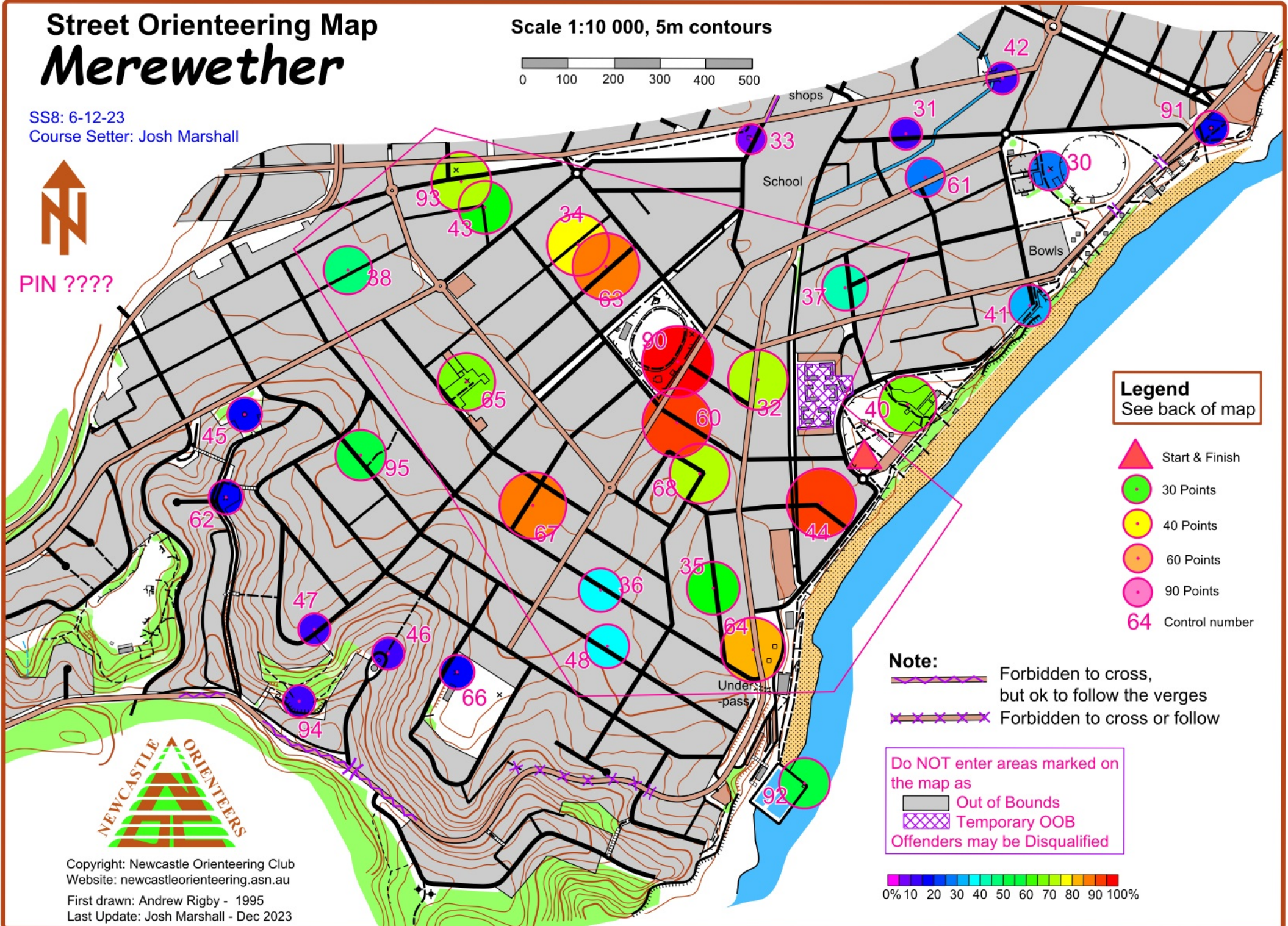


SS8: 6-12-23

Course Setter: Josh Marshall



PIN ????



Legend See back of map

- Start & Finish
- 30 Points
- 40 Points
- 60 Points
- 90 Points
- 64** Control number

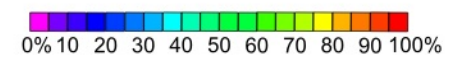
Note:

- Forbidden to cross, but ok to follow the verges
- Forbidden to cross or follow

Do NOT enter areas marked on the map as

- Out of Bounds
- Temporary OOB

Offenders may be Disqualified



Copyright: Newcastle Orienteering Club
 Website: newcastleorienteeing.asn.au
 First drawn: Andrew Rigby - 1995
 Last Update: Josh Marshall - Dec 2023