



















Event Emergency Contact: Ph 0490 686207
Course Closure: 7.25 pm


Street Orienteering Map of *Ashtonfield*

0 100 200 300 400 500m

Scale 1:10000 5m Contours

-  Start & Finish
-  64 Control Number
-  30 Points
-  40 Points
-  60 Points
-  90 Points

- ### Legend
-  Contours
 -  Embankment, Cliff
 -  Watercourse, Pond
 -  Tower, Pole, Grave
 -  Fence, low, high
 -  Major Road, Street, Crossing
 -  Lane, Cycleway
 -  Path, Stairs, Minor Track
 -  Storm Drain
 -  Building, Small Building
 -  Special Features
 -  Bridge
 -  Out of bounds (Residential)
 -  Out of Bounds (Temporary)
 -  Open ground
 -  Parking Area
 -  Runnable Forest
 -  Thick vegetation



Map version: Nov 2020
Copyright: Newcastle Orienteering Club
Website: newcastleorienteering.asn.au

First Drawn: Malcolm Roberts (Feb. 2002)
Last Update: Geoff Todkill (Oct 2020)

**All Obvious Private Property
is OUT OF BOUNDS**