

**NCN-SS22-23 Event 5**

Beresfield 16/11/2022

<b>Start</b>	<b>Lightpole</b>
--------------	------------------









<b>30</b>	<b>Letterbox #46</b>
<b>31</b>	<b>Lightpole IS 60133</b>
<b>32</b>	<b>Lightpole IS 61743</b>
<b>33</b>	<b>Lightpole IS 61131</b>
<b>34</b>	<b>Sign: Fiona John Park</b>
<b>35</b>	<b>The bench</b>
<b>36</b>	<b>Letterbox #6</b>
<b>37</b>	<b>Letterbox #50A</b>

<b>40</b>	<b>Letterbox #31</b>
<b>41</b>	<b>Letterbox #16</b>
<b>42</b>	<b>Letterbox #6</b>
<b>43</b>	<b>Lightpole IS6 1238</b>
<b>44</b>	<b>Letterbox #164</b>
<b>45</b>	<b>Letterbox #12</b>
<b>46</b>	<b>Lightpole IS 60118</b>
<b>47</b>	<b>Lightpole 181-P13</b>





















<b>60</b>	<b>Mural: Swimming Pool</b>
<b>61</b>	<b>Lightpole P12 181</b>
<b>62</b>	<b>Letterbox #43</b>
<b>63</b>	<b>Letterbox #202</b>
<b>64</b>	<b>Sign: No entry to drain</b>
<b>65</b>	<b>Letterbox #82</b>
<b>66</b>	<b>Lightpole #S5</b>
<b>67</b>	<b>Opening on edge of water</b>

<b>90</b>	<b>Letterbox #9</b>
<b>91</b>	<b>Monument: The Tarro Interchange</b>
<b>92</b>	<b>Lightpole #IS 61306</b>
<b>93</b>	<b>Sign: Pasedena Reserve</b>
<b>94</b>	<b>Lightpole IS 61687</b>
<b>95</b>	<b>Letterbox #7</b>
<b>96</b>	<b>Lightpole IS 1453</b>

### Legend

-  Major road divided
-  Major road, bridge, underpass
-  Street, roundabout, laneway, place, stairs
-  Pedestrian throughway
-  Bush track wide/narrow
-  Forbidden route
-  Crossing point
-  Forbidden to cross

Note: Roads include their verge and footpaths

-  Paved area e.g. parking lot
-  Out of bounds e.g. home, school, farm
-  Out of bounds, temporary
-  Tower, pole
-  Fence - low, high
-  Building, canopy
-  Small structure, eg bus shelter
-  Storm drain
-  Playground equipment
-  Unspecified man-made feature
-  Railway, Man-made wall
-  Contours
-  Embankment
-  Body of water, not-crossable, Watercourse, large, small
-  Minor water channel, culvert
-  Open ground - fast
-  Vegetation - slow
-  Vegetation - very slow
-  Sandy ground, eg beach
-  Marsh, not crossable, crossable



31 Controls / 1670 Points