


# Arcadia Vale

## Street Orienteering Map



Scale 1:10 000 5m Contours

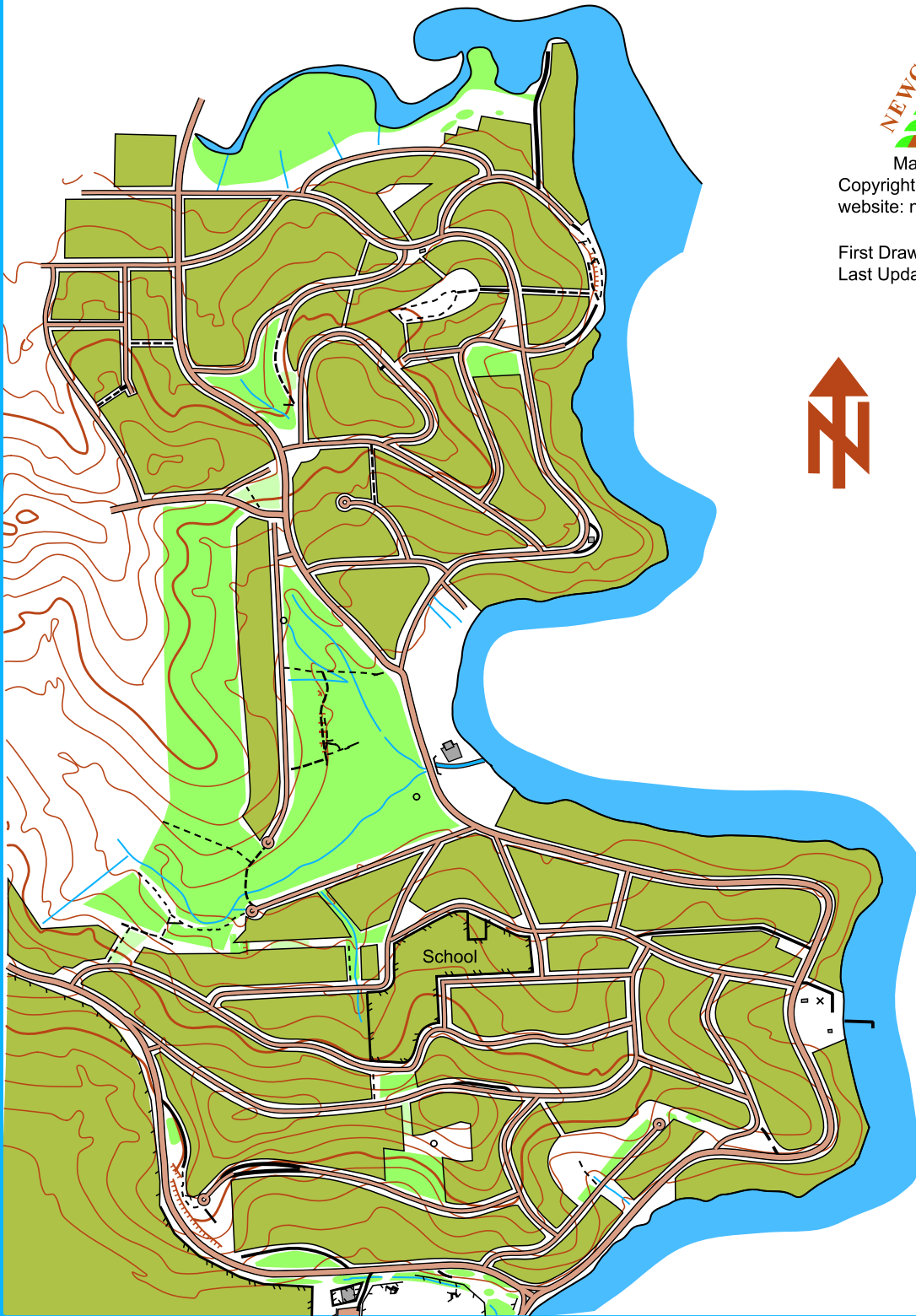
All Obvious Private Property  
is OUT OF BOUNDS

Event Emergency  
Contact: Ph 0490 686207  
Course Closure 7.25 pm



















Map version: Oct 2016  
Copyright: Newcastle Orienteering Club  
website: [newcastleorienteering.asn.au](http://newcastleorienteering.asn.au)

First Drawn by Denis Lyons- Feb. 2000  
Last Update: Geoff Todkill 2020



-  Start
-  30 Points
-  40 Points
-  60 Points
-  90 Points
- 64** Code Number

### Legend

-  Contours
-  Embankment, Cliff
-  Watercourse, Pond
-  Tower, Pole, Grave
-  Fences- low, high
-  Major Road, Street, Crossing
-  Lane, Cycleway
-  Path, Stairs, Minor Track
-  Storm Drain
-  Building, Canopy, Small Building, Bridge
-  Special Features
-  Out of bounds (Residential)
-  Out of Bounds (Temporary)
-  Open ground
-  Parking Area
-  Runnable Forest
-  Thick vegetation
-  Sandy Beach
-  Lake