





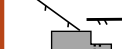

















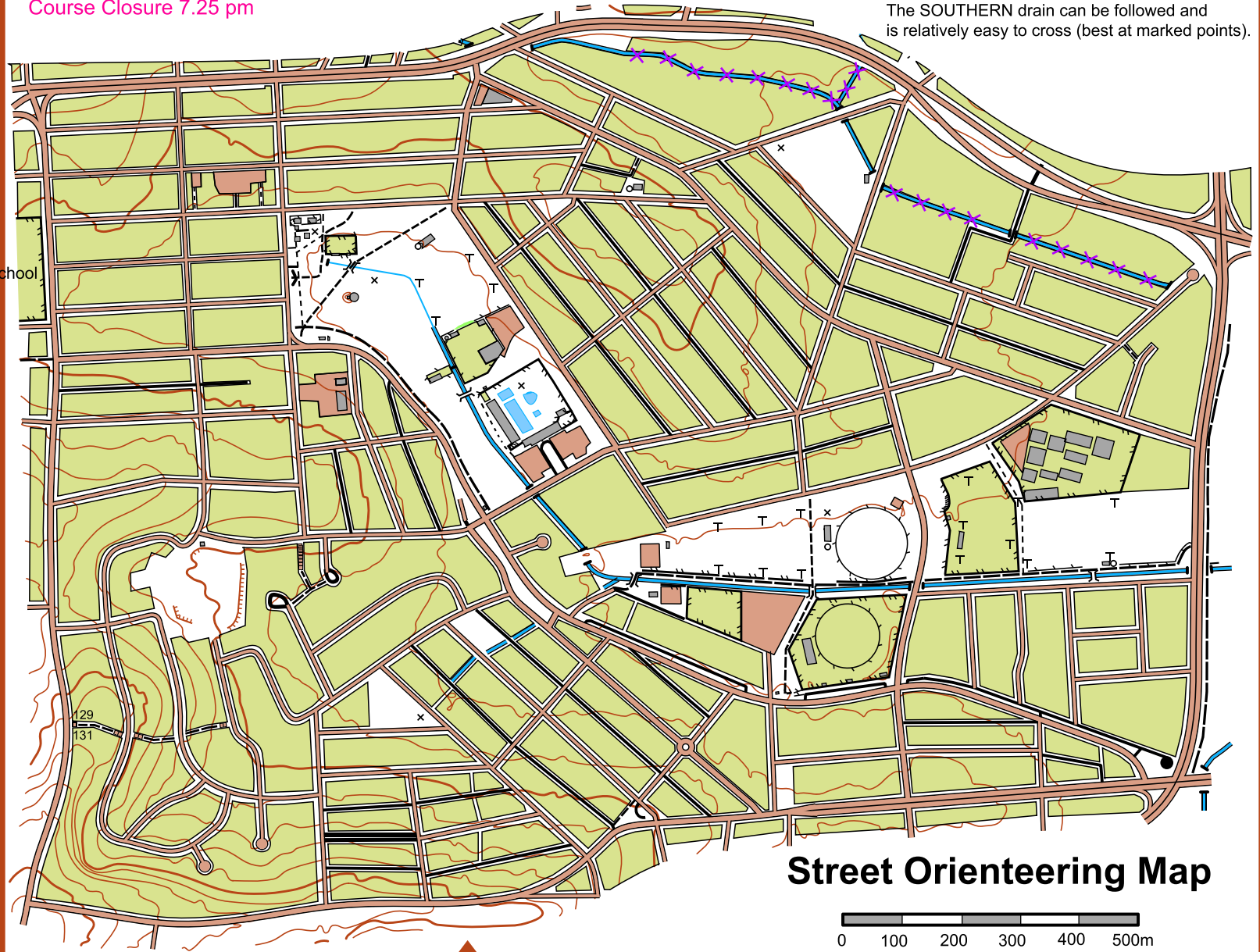
# Legend

-  Major road, bridge, underpass
  -  Street, small roundabout, place
  -  Lane, stairs, path
  -  Cycleway, minor track
  -  Parking or paved area
  -  Out of bounds, Residential & other
  -  Open area, eg Oval, park
  -  Low fence, High fence
  -  Building, passage
  -  Railway
  -  Tower, picnic shelter, special features
  -  Contours, embankment,
  -  Watercourse, pond, drain
  -  Marsh
  -  Runnable forest
  -  Thick vegetation
- 
-  Start & Finish
  -  30 Points
  -  40 Points
  -  60 Points
  -  90 Points
- 
-  64 Control Number

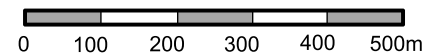
Event Emergency Contact: Ph 0490 686207  
 Course Closure 7.25 pm

The NORTHERN drain can NOT be followed along its length except for short distances near crossings.

The SOUTHERN drain can be followed and is relatively easy to cross (best at marked points).



## Street Orienteering Map



Scale 1:10 000, 5m contours

# Lambton Common



February 2021

Copyright: Newcastle Orienteering Club  
 Website: newcastleorienteeing.asn.au

First Drawn: Russell Rigby - Oct 2006  
 Last Update: Shane Jenkins - 2021

All Obvious Private Property  
 is OUT OF BOUNDS

