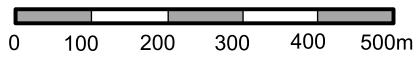
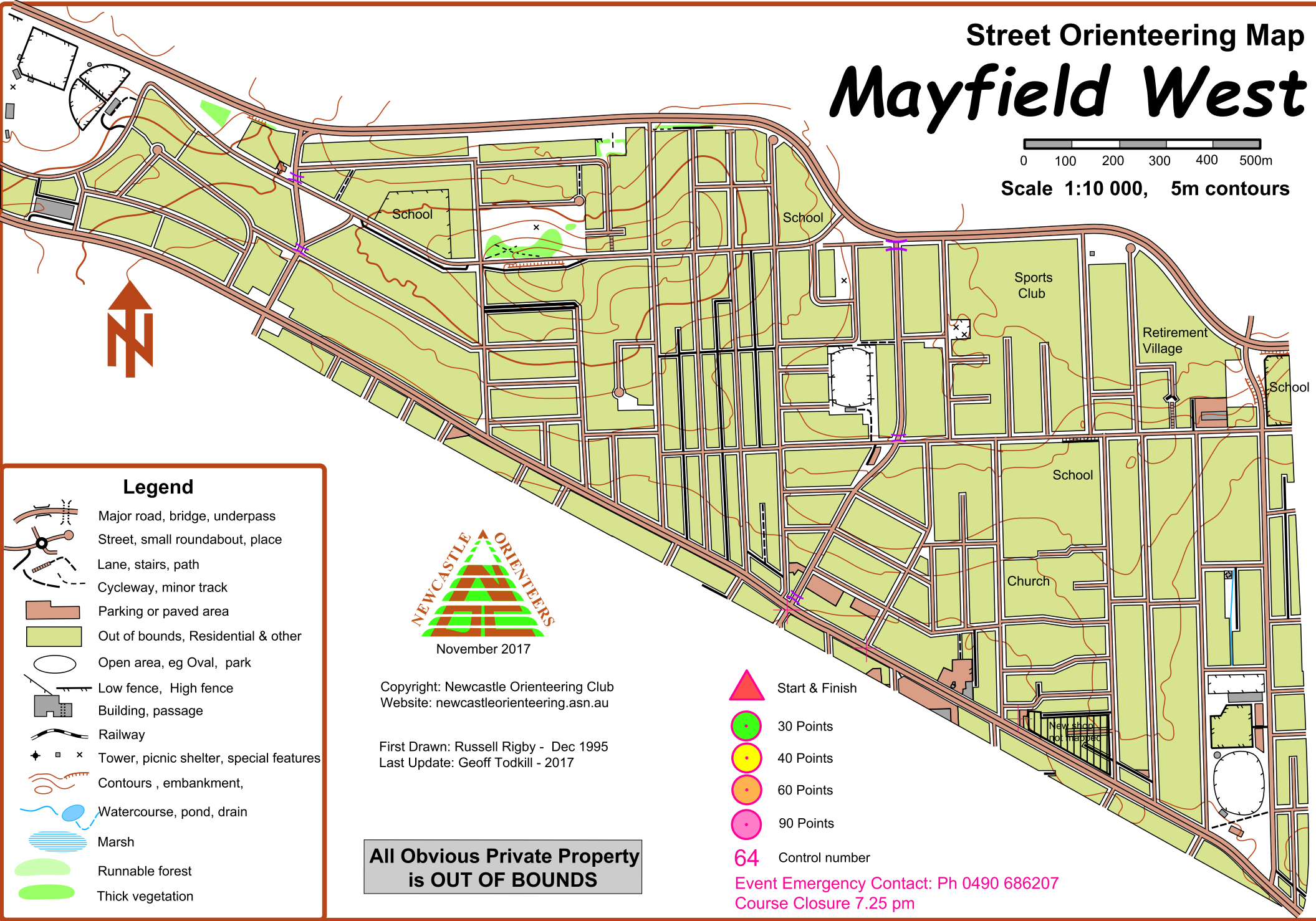


















# Street Orienteering Map Mayfield West



Scale 1:10 000, 5m contours



### Legend

-  Major road, bridge, underpass
-  Street, small roundabout, place
-  Lane, stairs, path
-  Cycleway, minor track
-  Parking or paved area
-  Out of bounds, Residential & other
-  Open area, eg Oval, park
-  Low fence, High fence
-  Building, passage
-  Railway
-  Tower, picnic shelter, special features
-  Contours, embankment,
-  Watercourse, pond, drain
-  Marsh
-  Runnable forest
-  Thick vegetation



November 2017

Copyright: Newcastle Orienteering Club  
Website: [newcastleorienteering.asn.au](http://newcastleorienteering.asn.au)

First Drawn: Russell Rigby - Dec 1995  
Last Update: Geoff Todkill - 2017

**All Obvious Private Property  
is OUT OF BOUNDS**

-  Start & Finish
-  30 Points
-  40 Points
-  60 Points
-  90 Points
- 64** Control number

Event Emergency Contact: Ph 0490 686207  
Course Closure 7.25 pm